










-  Surface fault from air photo
-  Inferred fault
-  Mapped fault
Showing barbell on down side
-  SAM Oil BLM lease
4080 Acres

Legend

-  Producer
-  P&A_with_oil_and_or_gas_show
-  Dry_Holes_July2018
-  Location
-  prospective area
2500 acres